

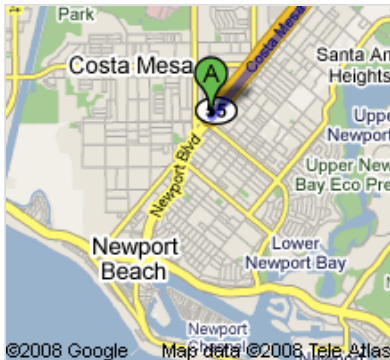
Directions to 40770 Lakeview Dr, Big Bear Lake, CA 92315

95.0 mi – about 1 hour 52 mins – up to 3 hours 40 mins in traffic

Marina Resort - 800-600-6000

The Marina Resort is located at 7000 feet, in beautiful Big Bear Lake. Periodically there are road closures for one reason or another. We recommend printing both the main route and scenic route to our location, so you can be prepared in case of a road closure. We are doing everything we can to make your stay pleasurable.

- Marina Resort



CA-55 N

1. Head **northeast** on **CA-55 N** toward **Exit 3**

About 16 mins

go 15.9 mi
total 15.9 mi

2. Merge onto **CA-91 E**

About 29 mins

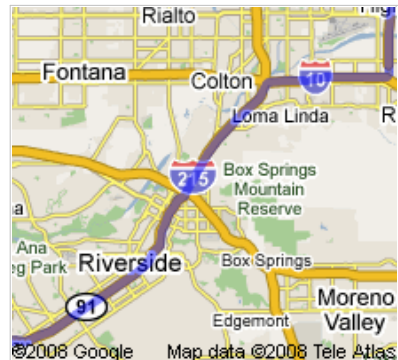
go 31.2 mi
total 47.2 mi



3. Continue on **I-215 N**

About 5 mins

go 5.6 mi
total 52.8 mi



4. Take the exit onto **I-10 E** toward **Redlands**

About 6 mins

go 5.5 mi
total 58.2 mi

5. Take the **State Hwy 30** exit toward **HIGHLAND/State Hwy 330**

About 1 min

go 0.7 mi
total 59.0 mi

6. Merge onto **CA-210 W/CA-30**

About 4 mins

go 3.8 mi
total 62.8 mi

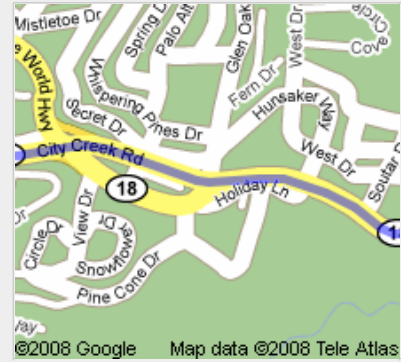


→ 7. Slight right at CA-330 N (signs for State Hwy 330 N)
About 18 mins



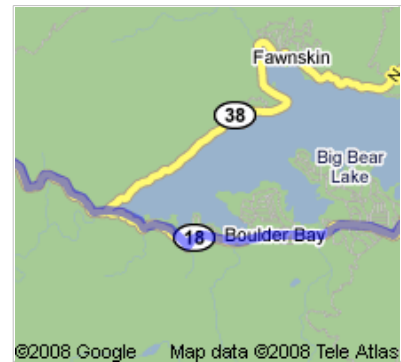
go 15.5 mi
total 78.3 mi

← 8. Slight left at CA-18/Hilltop Blvd
Continue to follow CA-18
About 24 mins



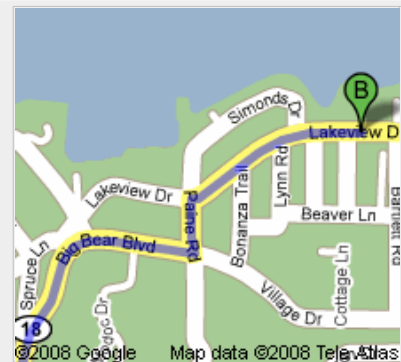
go 12.4 mi
total 90.7 mi

→ 9. Turn right at Big Bear Blvd/CA-18
About 8 mins



go 4.0 mi
total 94.7 mi

← 10. Turn left at Paine Rd
About 1 min



go 400 ft
total 94.8 mi

→ 11. Turn right at Big Bear Blvd/Lakeview Dr
About 1 min

go 0.3 mi
total 95.0 mi

 40770 Lakeview Dr
Big Bear Lake, CA 92315

These directions are for planning purposes only. You may find that construction projects, traffic, weather, or other events may cause conditions to differ from the map results, and you should plan your route accordingly. You must obey all signs or notices regarding your route.

Map data ©2008 Tele Atlas