

57.5 mi – about 1 hour 18 mins

Marina Resort - 800-600-6000

The Marina Resort is located at 7000 feet, in beautiful Big Bear Lake. Periodically there are road closures for one reason or another. We recommend printing both the main route and scenic route to our location, so you can be prepared in case of a road closure. We are doing everything we can to make your stay pleasurable.

- Marina Resort



I-10 E

1. Head **east** on **I-10 E**

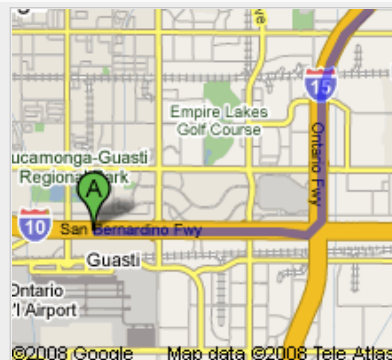
About 2 mins

go 2.0 mi
total 2.0 mi

2. Take the exit onto **I-15 N** toward **BARSTOW**

About 6 mins

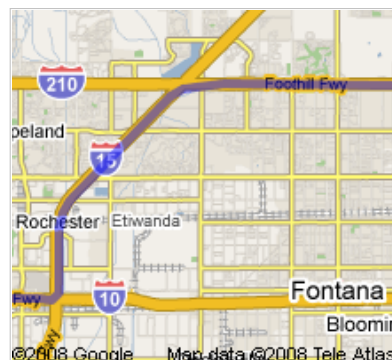
go 5.9 mi
total 7.9 mi



3. Take the exit onto **I-210 E**

About 11 mins

go 10.1 mi
total 18.0 mi



4. Continue on **CA-210 E/CA-30**

About 7 mins

go 7.1 mi
total 25.1 mi



5. Take the **State Hwy 330 N** exit

About 1 min

go 0.6 mi
total 25.7 mi

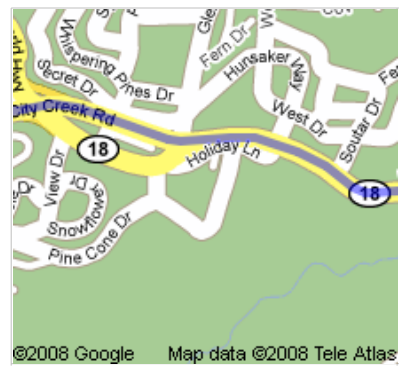


6. Merge onto **CA-330 N**

About 17 mins

go 15.1 mi
total 40.8 mi

← 7. Slight left at **CA-18/Hilltop Blvd**
Continue to follow CA-18
About 24 mins



go 12.4 mi
total 53.2 mi

→ 8. Turn right at **Big Bear Blvd/CA-18**
About 8 mins



go 4.0 mi
total 57.2 mi

← 9. Turn left at **Paine Rd**
About 1 min



go 400 ft
total 57.3 mi

→ 10. Turn right at **Big Bear Blvd/Lakeview Dr**
About 1 min

go 0.3 mi
total 57.5 mi

 **40770 Lakeview Dr**
Big Bear Lake, CA 92315

These directions are for planning purposes only. You may find that construction projects, traffic, weather, or other events may cause conditions to differ from the map results, and you should plan your route accordingly. You must obey all signs or notices regarding your route.

Map data ©2008 Tele Atlas