

**92.4 mi** – about **1 hour 56 mins**

Marina Resort - 800-600-6000

The Marina Resort is located at 7000 feet, in beautiful Big Bear Lake. Periodically there are road closures for one reason or another. We recommend printing both the main route and scenic route to our location, so you can be prepared in case of a road closure. We are doing everything we can to make your stay pleasurable.

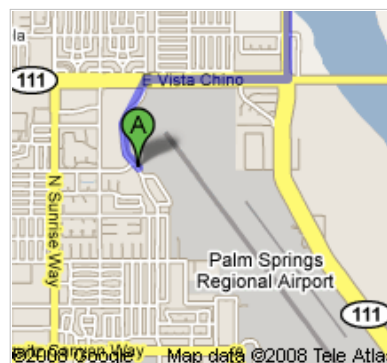
- Marina Resort



**N Farrell Dr**

1. Head **northwest** on **N Farrell Dr** toward **E Tachevah Dr**

About 1 min



go 0.6 mi  
total 0.6 mi



2. Turn **right** at **CA-111/E Vista Chino**

About 2 mins

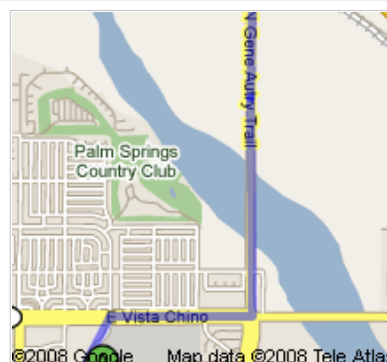
go 0.8 mi  
total 1.3 mi



3. Turn **left** at **N Gene Autry Trail**

About 6 mins

go 2.5 mi  
total 3.8 mi



4. Turn **left** to merge onto **I-10 W** toward **Los Angeles**

About 32 mins

go 35.7 mi  
total 39.5 mi



5. Take the exit toward **Yucaipa**

go 0.2 mi  
total 39.8 mi



6. Turn **right** at **W County Line Rd** (signs for **Yucaipa**)

About 2 mins

go 0.5 mi  
total 40.2 mi

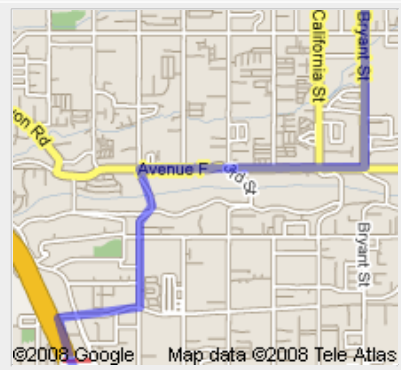


← 7. Turn **left** at **5th St**  
About 3 mins



go 0.8 mi  
total 41.1 mi

→ 8. Turn **right** at **Avenue F/Wildwood Canyon Rd**  
About 3 mins



go 1.3 mi  
total 42.3 mi

← 9. Turn **left** at **Bryant St**  
About 10 mins



go 4.7 mi  
total 47.0 mi

→ 10. Turn **right** at **CA-38/Mill Creek Rd**  
Continue to follow CA-38  
About 45 mins

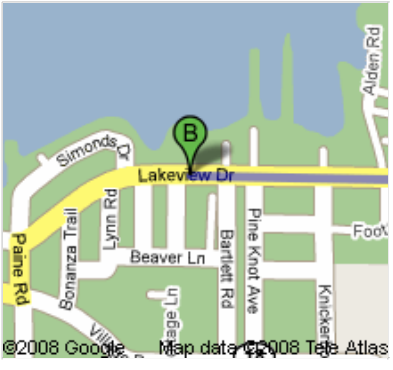


go 39.2 mi  
total 86.2 mi

← 11. Turn **left** at **E Big Bear Blvd/CA-38**  
Continue to follow E Big Bear Blvd  
About 12 mins



go 6.3 mi  
total 92.4 mi



**40770 Lakeview Dr**  
**Big Bear Lake, CA 92315**

These directions are for planning purposes only. You may find that construction projects, traffic, weather, or other events may cause conditions to differ from the map results, and you should plan your route accordingly. You must obey all signs or notices regarding your route.

Map data ©2008 Tele Atlas