

103 mi – about 2 hours 6 mins

Marina Resort - 800-600-6000

The Marina Resort is located at 7000 feet, in beautiful Big Bear Lake. Periodically there are road closures for one reason or another. We recommend printing both the main route and scenic route to our location, so you can be prepared in case of a road closure. We are doing everything we can to make your stay pleasurable.

- Marina Resort



Monterey Ave

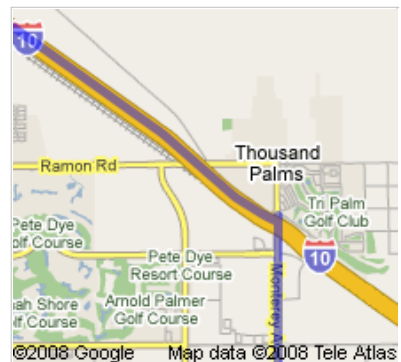
1. Head **north** on **Monterey Ave** toward **San Geronio Way**
About 12 mins



2. Make a **U-turn** at **Varner Rd**

go 262 ft
total 6.0 mi

3. Take the ramp onto **I-10 W**
About 39 mins



4. Take the exit toward **Yucaipa**

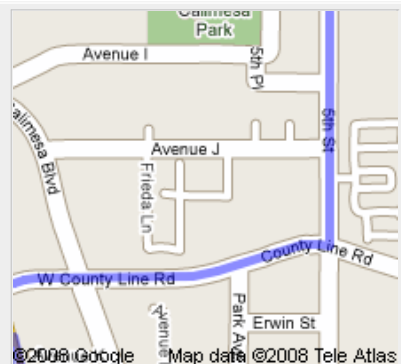
go 0.2 mi
total 50.3 mi

5. Turn **right** at **W County Line Rd** (signs for **Yucaipa**)
About 2 mins



6. Turn **left** at **5th St**
About 3 mins

go 0.8 mi
total 51.6 mi



→ 7. Turn right at Avenue F/Wildwood Canyon Rd
About 3 mins



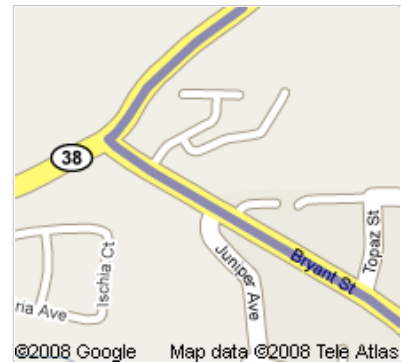
go 1.3 mi
total 52.9 mi

← 8. Turn left at Bryant St
About 10 mins



go 4.7 mi
total 57.5 mi

→ 9. Turn right at CA-38/Mill Creek Rd
Continue to follow CA-38
About 45 mins



go 39.2 mi
total 96.7 mi

← 10. Turn left at E Big Bear Blvd/CA-38
Continue to follow E Big Bear Blvd
About 12 mins



go 6.3 mi
total 103 mi



40770 Lakeview Dr
Big Bear Lake, CA 92315

These directions are for planning purposes only. You may find that construction projects, traffic, weather, or other events may cause conditions to differ from the map results, and you should plan your route accordingly. You must obey all signs and notices regarding your route.