

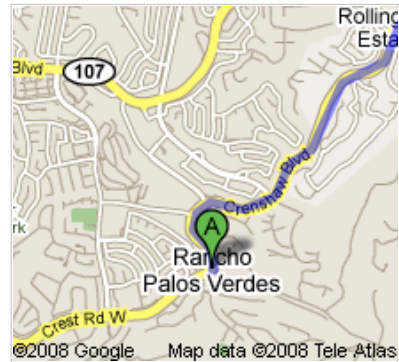
The Marina Resort is located at 7000 feet, in beautiful Big Bear Lake. Periodically there are road closures for one reason or another. We recommend printing both the main route and scenic route to our location, so you can be prepared in case of a road closure. We are doing everything we can to make your stay pleasurable.

- Marina Resort



Rancho Palos Verdes, CA

1. Head **northeast** on **Crest Rd** toward **Crenshaw Blvd**



go 26 ft
total 26 ft

2. Turn **left** at **Crenshaw Blvd**

About 6 mins

go 3.4 mi
total 3.4 mi

3. Turn **right** at **CA-1**

About 6 mins

go 2.5 mi
total 5.9 mi

4. Turn **left** at **Vermont Ave**

About 3 mins

go 1.3 mi
total 7.2 mi

5. Turn **right** at **W Sepulveda Blvd**

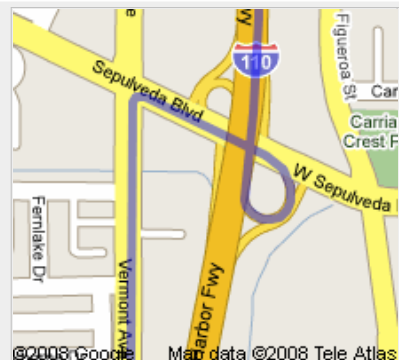
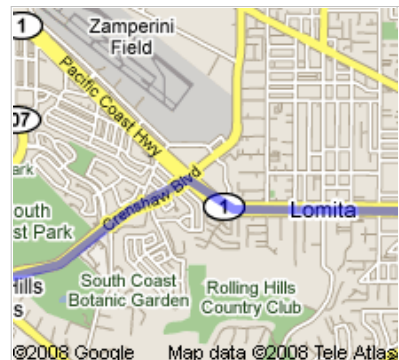
About 1 min

go 0.2 mi
total 7.4 mi

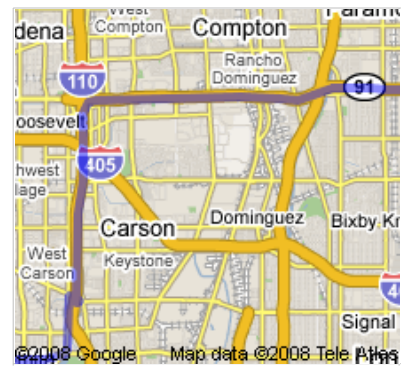
6. Merge onto **I-110 N** via the ramp to **Los Angeles**

About 4 mins

go 4.4 mi
total 11.8 mi



7. Take the **State Hwy 91 E** exit
About 1 min



go 0.5 mi
total 12.2 mi

8. Merge onto **CA-91 E**
About 55 mins

go 58.3 mi
total 70.5 mi

9. Continue on **I-215 N**
About 5 mins



go 5.6 mi
total 76.2 mi

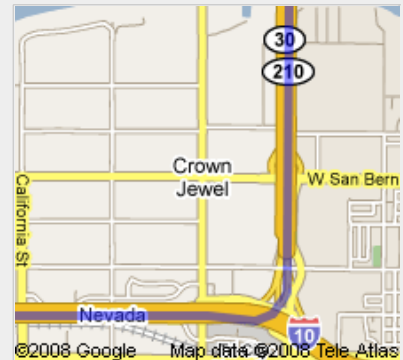
10. Take the exit onto **I-10 E** toward **Redlands**
About 6 mins

go 5.5 mi
total 81.6 mi

11. Take the **State Hwy 30** exit toward **HIGHLAND/State Hwy 330**
About 1 min

go 0.7 mi
total 82.4 mi

12. Merge onto **CA-210 W/CA-30**
About 4 mins



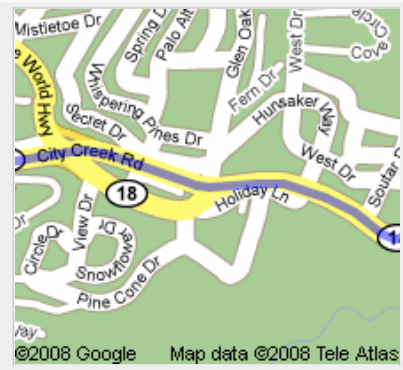
go 3.8 mi
total 86.2 mi

➔ 13. Slight **right** at **CA-330 N** (signs for **State Hwy 330 N**)
About 18 mins



go 15.5 mi
total 102 mi

← 14. Slight left at **CA-18/Hilltop Blvd**
Continue to follow CA-18
About 24 mins



go 12.4 mi
total 114 mi

→ 15. Turn right at **Big Bear Blvd/CA-18**
About 8 mins



go 4.0 mi
total 118 mi

← 16. Turn left at **Paine Rd**
About 1 min



go 400 ft
total 118 mi

→ 17. Turn right at **Big Bear Blvd/Lakeview Dr**
About 1 min

go 0.3 mi
total 118 mi

 **40770 Lakeview Dr**
Big Bear Lake, CA 92315

These directions are for planning purposes only. You may find that construction projects, traffic, weather, or other events may cause conditions to differ from the map results, and you should plan your route accordingly. You must obey all signs or notices regarding your route.

Map data ©2008 Sanborn, Tele Atlas