

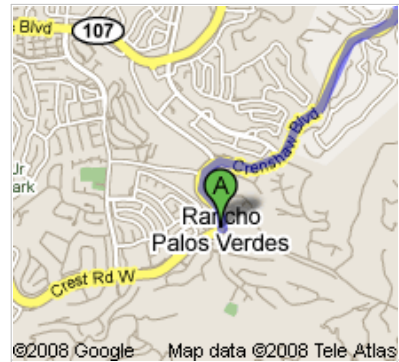
The Marina Resort is located at 7000 feet, in beautiful Big Bear Lake. Periodically there are road closures for one reason or another. We recommend printing both the main route and scenic route to our location, so you can be prepared in case of a road closure. We are doing everything we can to make your stay pleasurable.

- Marina Resort



Rancho Palos Verdes, CA

1. Head **northeast** on **Crest Rd** toward **Crenshaw Blvd**



go 26 ft
total 26 ft

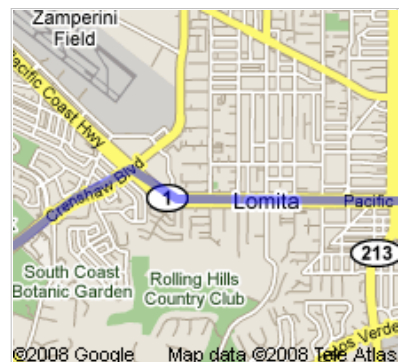
← 2. Turn **left** at **Crenshaw Blvd**

About 6 mins

go 3.4 mi
total 3.4 mi

→ 3. Turn **right** at **CA-1**

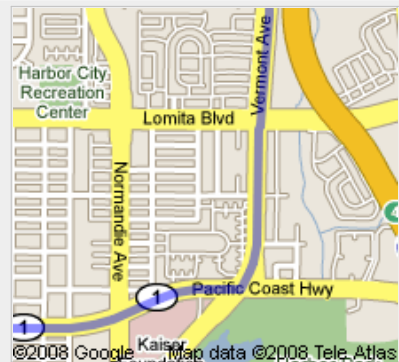
About 6 mins



go 2.5 mi
total 5.9 mi

← 4. Turn **left** at **Vermont Ave**

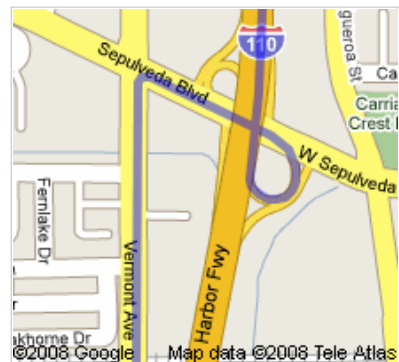
About 3 mins



go 1.3 mi
total 7.2 mi

→ 5. Turn **right** at **W Sepulveda Blvd**

About 1 min



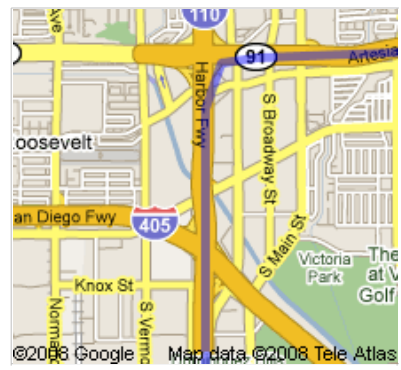
go 0.2 mi
total 7.4 mi

6. Merge onto **I-110 N** via the ramp to **Los Angeles**

About 4 mins

go 4.4 mi
total 11.8 mi

7. Take the **State Hwy 91 E** exit
About 1 min



go 0.5 mi
total 12.2 mi

8. Merge onto **CA-91 E**
About 55 mins

go 58.3 mi
total 70.5 mi

9. Continue on **I-215 N**
About 5 mins



go 5.6 mi
total 76.2 mi

10. Take the exit onto **I-10 E** toward **Redlands**
About 7 mins

go 6.5 mi
total 82.7 mi

11. Take the exit toward **ORANGE St/State Hwy 38**

go 0.3 mi
total 82.9 mi

12. Merge onto **Pearl Ave**



go 0.2 mi
total 83.2 mi

← 13. Turn **left** at **CA-38/Orange St**
Continue to follow CA-38
About 58 mins



go 47.6 mi
total 131 mi

← 14. Turn left at E Big Bear Blvd/CA-38
Continue to follow E Big Bear Blvd
About 12 mins

go 6.3 mi
total 137 mi



40770 Lakeview Dr
Big Bear Lake, CA 92315

These directions are for planning purposes only. You may find that construction projects, traffic, weather, or other events may cause conditions to differ from the map results, and you should plan your route accordingly. You must obey all signs or notices regarding your route.

Map data ©2008 Sanborn, Tele Atlas