

The Marina Resort is located at 7000 feet, in beautiful Big Bear Lake. Periodically there are road closures for one reason or another. We recommend printing both the main route and scenic route to our location, so you can be prepared in case of a road closure. We are doing everything we can to make your stay pleasurable.

- Marina Resort



CA-163 N

1. Head **north** on **CA-163 N** toward **Exit 1B**

About 11 mins



go 10.6 mi
total 10.6 mi

2. Merge onto **I-15 N**

About 45 mins



go 50.5 mi
total 61.1 mi

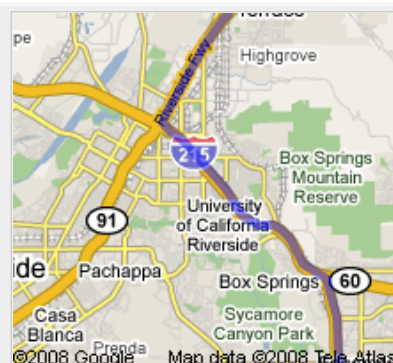
3. Slight **right** at **I-215 N** (signs for **I-215/San Bernardino/Riverside**)

About 32 mins



go 35.0 mi
total 96.1 mi

4. Take the **State Hwy 60** exit toward **LOS ANGELES**



go 449 ft
total 96.1 mi

5. Keep **right** at the fork, follow signs for **I-215 N/Barstow/San Bernardino** and merge onto **I-215 N**

About 6 mins

go 5.7 mi
total 102 mi

6. Take the exit onto **I-10 E** toward **Redlands**
About 7 mins

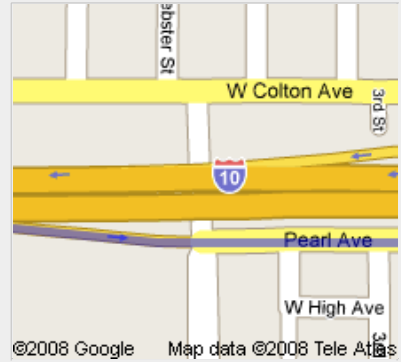


go 6.5 mi
total 108 mi

7. Take the exit toward **ORANGE St/State Hwy 38**

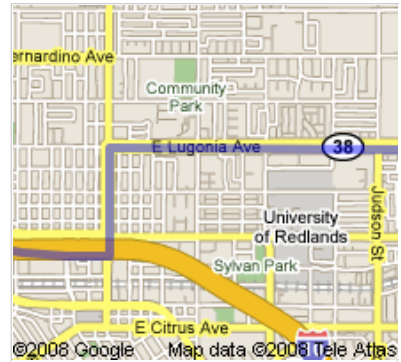
go 0.3 mi
total 109 mi

8. Merge onto **Pearl Ave**



go 0.2 mi
total 109 mi

← 9. Turn **left** at **CA-38/Orange St**
Continue to follow CA-38
About 58 mins



go 47.6 mi
total 156 mi

← 10. Turn **left** at **E Big Bear Blvd/CA-38**
Continue to follow E Big Bear Blvd
About 12 mins



go 6.3 mi
total 163 mi



40770 Lakeview Dr
Big Bear Lake, CA 92315

conditions to differ from the map results, and you should plan your route accordingly. You must obey all signs or notices regarding your route.

Map data ©2008 Tele Atlas